



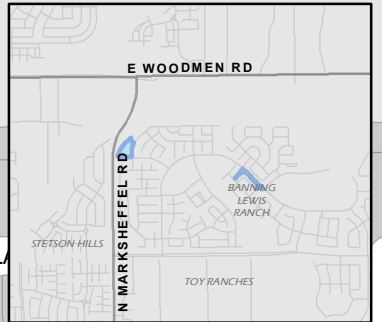
BANNING LEWIS RANCH MD #9

 Tax Boundary


1 inch = 298.03 feet

08/24/2020 EPC Assessor's Office
NAD_1983_StatePlane_Colorado_Central_FIPS_0502_Feet
Projection: Lambert_Conformal_Conic

COPYRIGHT 2018 by the Board of County Commissioners, El Paso County, Colorado. All rights reserved. No part of this document or data contained hereon may be reproduced, used to prepare derivative products, or distributed without the specific written approval of the Board of County Commissioners, El Paso County, Colorado. This document was prepared from the best data available at the time of plotting and is for internal use only. El Paso County, Colorado, makes no claim as to the completeness or accuracy of the data contained hereon.



INDIGO RANCH
NORTH AT STETSON
RIDGE SUB

MOORLAND

HORIZON WOOD LN

BANNING LEWIS RANCH ACADEMY

BANNING LEWIS RANCH

BANNING LEWIS RANCH SUB

BUCKEYE TREE LN

WHITEBARK LN
PEACHWOOD LN

FALLGOLD CT

PEAR LEAF CT

BRIARTHORN LN

VISTA CERRO AVE

VISTA DEL PICO BLVD

SILVER BIRCH DR

COTTONWOOD TREE DR

IRONWOOD TREE CIR

MONTEREY PINE LOOP

KNOTTY ALDER CT

BIG LEAF LN

NOBLE FIR CT

HOLLYGRAPE LN

HIDDEN HICKORY CIR

MINERAL BELT DR

BRIAR BRUSH LN

WONDERLAND TRL

BOULDER BANKS CT

MEADOW TREE TRL

MEADOW WING CIR

JAGGED TREE CIR

BRAMBLE BLUFF CT

TAHOE RIM DR

VISTA DEL PICO BLVD

SNOWBELL LN

LINDQUIST CT

BUCKOAK CT

SPRING LINDEN CT

CEDARSTONE LN

CAMPBOR LN
GOLDEN ACACIA LN

LAUREL CHERRY CT

MOUNTAIN SPRUCE DR

FOXTAIL PINE PL

BIRCH TREE LOOP

BIGCONE CIR

CROOKED BRANCH LN